


map ref: 14



Pizza Hut®
MAKE IT GREAT®
2/670 Cambridge Rd
Te Awamutu
www.0800838383.co.nz



TE AWAMUTU & District Memorial

R.S.A. (Inc)

381 Alexandra Street - Te Awamutu

Club open from 11am Daily, 1pm Sunday
Bomber Command Restaurant - Les Marston Catering
Lunch Mon, Wed, Thurs, Fri 12noon to 2pm Dinner Weds-Mon from 5pm

Phone: 07 871 3707 E: tarsa@xtra.co.nz W: teawamutursa.co.nz



map ref: 14

Mahoe Med

Accident & Medical Centre (X-Ray facility available)
Mega Centre, 670 Cambridge Road, Te Awamutu


Hours
Monday to Friday: 8am to 8pm / Saturday & Sunday: 9am to 3pm
Public Holidays: 9am to 3pm

Ph: 07 872 0923

[illegible]

A detailed map of the Kihikihi Domain area in New Zealand. The map shows a network of streets including McAndrew St, Havelock St, Leslie St, Cameron St, Acacia Ave, Haultain St, McAndrew St, Balance St, Whitmore St, Sheehan St, Lion St, Galloway St, William St, Carey St, Rolleston St, Short St, Mole St, Herbert St, Bryce St, Hall St, Lenzie Ln, Grey St, Oliver St, Dick St, and Flat Rd. Key landmarks include the Kihikihi Domain (green area), Kihikihi School (purple area), and a Cemetery (green area). A yellow line indicates a bus route, with stops marked by red circles containing the number 3. The route starts at the top left, goes south on McAndrew St, then east on Whitmore St, and continues south on Dick St. A red arrow points from the top left towards the domain, labeled 'To Awamutu Golf Course' and 'To Awamutu'. Another red arrow points from the bottom left towards the domain, labeled 'To Otioranga'. The map is titled 'KIHIKIHI' in large red letters. The 'info maps' logo is in the top right, with 'MAP COPYRIGHT © INFO MAPS NZ LTD 2019' below it.


map ref: 15



ALBERT PARK

Motor Lodge

Hosts Ross & Mel welcome you



15 Luxury Self-contained Units
8 with Spa Baths
Free Hi-Speed WIFI
Mysky TV 60+ Channels

299 Albert Park Drive, Te Awamutu
Phone 07 870 2995 or 0800 22 11 66
www.albertparkmotorlodge.co.nz